




**Massachusetts
Breeding Bird
Atlas II
(2007-2011)**

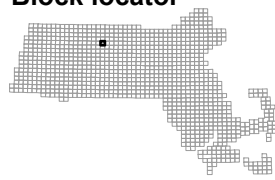
Block: 0375
Orange - 11



Map Key

-  Atlas block border
-  Topo border
-  County line

Block locator



0364	0371	0374	0381
0372		0376	0382
0373	0376	0376	0383

