




**Massachusetts  
Breeding Bird  
Atlas II  
(2007-2011)**

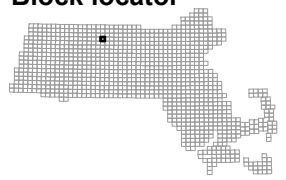
**Block: 0374**  
Orange - 10



**Map Key**

-  Atlas block border
-  Topo border
-  County line

**Block locator**



0130	0143	0146	0153
0371	0374	0381	0388
0372	0375	0382	0389

