




**Massachusetts
Breeding Bird
Atlas II
(2007-2011)**

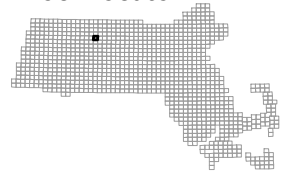
Block: 0365
Orange - 05



Map Key

-  Atlas block border
-  Topo border
-  County line

Block locator



0354	0361	0364	0371
0362			0372
0363	0366		0373

