




**Massachusetts
Breeding Bird
Atlas II
(2007-2011)**

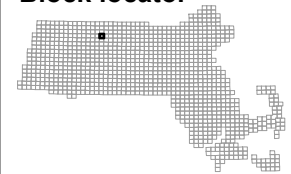
Block: 0364
Orange - 04



Map Key

-  Atlas block border
-  Topo border
-  County line

Block locator



0120	0133	0136	0143
0361	0364	0371	0372
0362	0365	0372	

