




**Massachusetts
Breeding Bird
Atlas II
(2007-2011)**

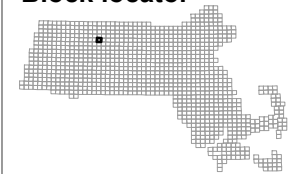
Block: 0362
Orange - 02



Map Key

-  Atlas block border
-  Topo border
-  County line

Block locator



| | | | |
|------|------|------|------|
| 0351 | 0354 | 0361 | 0364 |
| 0355 | | 0362 | 0365 |
| 0356 | 0363 | 0366 | |

