




**Massachusetts
Breeding Bird
Atlas II
(2007-2011)**

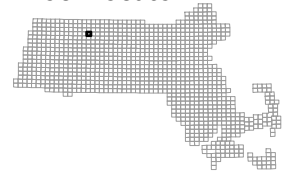
**Block: 0354
Greenfield - 10**



Map Key

-  Atlas block border
-  Topo border
-  County line

Block locator



0110123	0126	0133
0351	0354	0361
0352	0355	0362

