




**Massachusetts  
Breeding Bird  
Atlas II  
(2007-2011)**

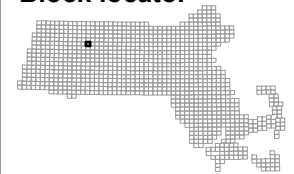
**Block: 0353**  
Greenfield - 09



**Map Key**

-  Atlas block border
-  Topo border
-  County line

**Block locator**



03420345	0352	0355
0346	0353	0356
0564	0571	0574

