




**Massachusetts  
Breeding Bird  
Atlas II  
(2007-2011)**

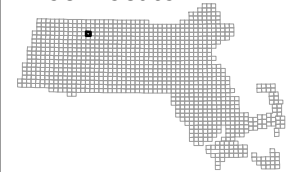
**Block: 0351  
Greenfield - 07**



**Map Key**

-  Atlas block border
-  Topo border
-  County line

**Block locator**



0113	0116	0123	0126
0344	0351	0354	
0345	0352	0355	

