




**Massachusetts  
Breeding Bird  
Atlas II  
(2007-2011)**

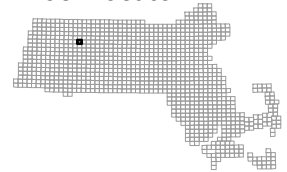
**Block: 0346**  
Greenfield - 06



**Map Key**

-  Atlas block border
-  Topo border
-  County line

**Block locator**



0335	0342	0345	0352
0343		0353	
0561	0564	0571	

