




**Massachusetts  
Breeding Bird  
Atlas II  
(2007-2011)**

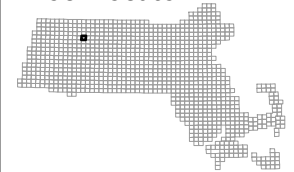
**Block: 0345**  
Greenfield - 05



**Map Key**

-  Atlas block border
-  Topo border
-  County line

**Block locator**



0340	0341	0344	0351
	0342	<b>0345</b>	0352
	0343	0346	0353

