




**Massachusetts  
Breeding Bird  
Atlas II  
(2007-2011)**

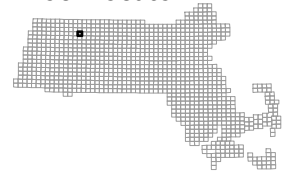
**Block: 0344  
Greenfield - 04**



**Map Key**

-  Atlas block border
-  Topo border
-  County line

**Block locator**



0100113	0116	0123
0341	0344	0351
0342	0345	0352

