




**Massachusetts
Breeding Bird
Atlas II
(2007-2011)**

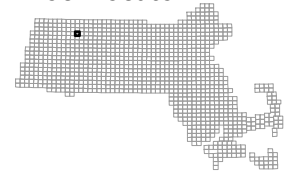
**Block: 0341
Greenfield - 01**



Map Key

-  Atlas block border
-  Topo border
-  County line

Block locator



0103	0106	0113	0116
0334	0341	0344	
0335	0342	0345	

