




**Massachusetts
Breeding Bird
Atlas II
(2007-2011)**

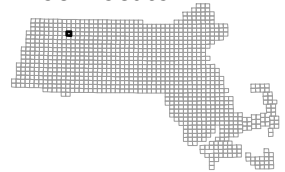
Block: 0334
Ashfield - 10



Map Key

-  Atlas block border
-  Topo border
-  County line

Block locator



0090103	0106	0113
0331	0334	0341
0332	0335	0342

