




**Massachusetts  
Breeding Bird  
Atlas II  
(2007-2011)**

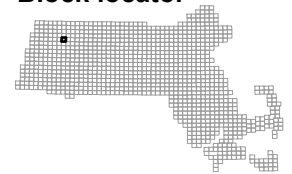
**Block: 0325**  
Ashfield - 05



**Map Key**

-  Atlas block border
-  Topo border
-  County line

**Block locator**



0321	0324	0331
0322	0325	0332
0323	0326	0333

