




**Massachusetts
Breeding Bird
Atlas II
(2007-2011)**

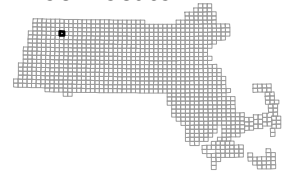
Block: 0324
Ashfield - 04



Map Key

-  Atlas block border
-  Topo border
-  County line

Block locator



0080	0093	0096	0103
0321	0324	0331	0332
0322	0325	0332	

