




**Massachusetts  
Breeding Bird  
Atlas II  
(2007-2011)**

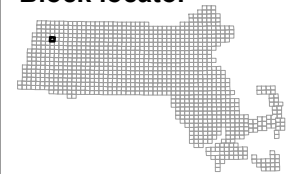
**Block: 0312**  
Cheshire - 08



**Map Key**

-  Atlas block border
-  Topo border
-  County line

**Block locator**



03010304	0311	0314
0305	0312	0315
0306	0313	0316

