




**Massachusetts  
Breeding Bird  
Atlas II  
(2007-2011)**

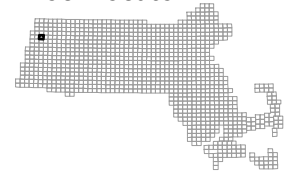
**Block: 0302**  
Cheshire - 02



**Map Key**

-  Atlas block border
-  Topo border
-  County line

**Block locator**



02910294	0301	0304
0295	0302	0305
0296	0303	0306

