




**Massachusetts  
Breeding Bird  
Atlas II  
(2007-2011)**

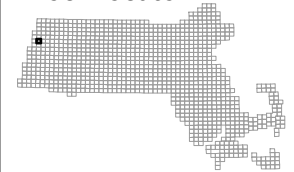
**Block: 0296**  
Stephentown - 06



**Map Key**

-  Atlas block border
-  Topo border
-  County line

**Block locator**



0292	0295	0302
0293	0296	0303
0511	0514	0521

