




**Massachusetts  
Breeding Bird  
Atlas II  
(2007-2011)**

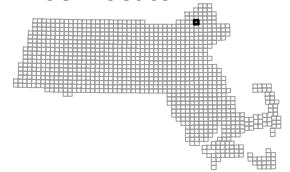
**Block: 0244**  
Lawrence - 10



**Map Key**

-  Atlas block border
-  Topo border
-  County line

**Block locator**



0033	0036	0046
		0043
0241	0244	0251
0242	0245	0252

