




**Massachusetts  
Breeding Bird  
Atlas II  
(2007-2011)**

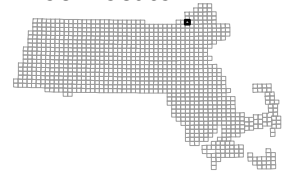
**Block: 0234**  
Lawrence - 04



**Map Key**

-  Atlas block border
-  Topo border
-  County line

**Block locator**



	0026	0036
		0033
0231	0234	0241
0232	0235	0242

