

**Massachusetts  
Breeding Bird  
Atlas II  
(2007-2011)**


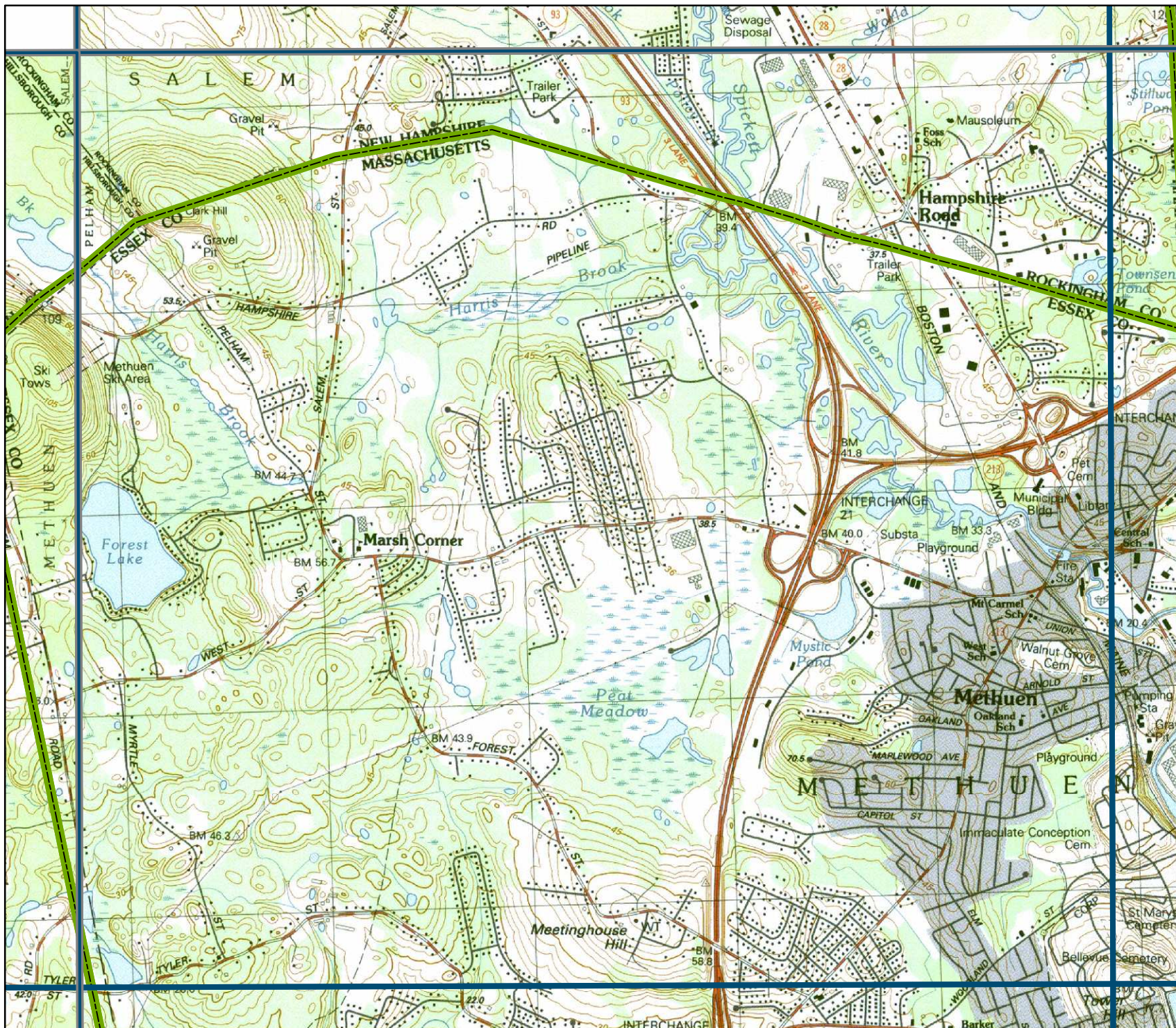
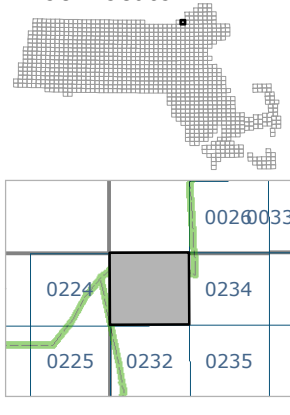
**Block: 0231**  
Lawrence - 01



**Map Key**

-  Atlas block border
-  Topo border
-  County line

**Block locator**



Date generated:  
Mar 05, 2008