




**Massachusetts  
Breeding Bird  
Atlas II  
(2007-2011)**

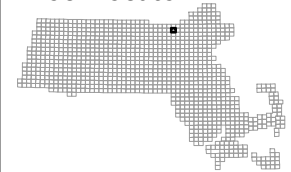
**Block: 0216**  
Lowell - 06



**Map Key**

-  Atlas block border
-  Topo border
-  County line

**Block locator**



0212	0215	0225
		0222
0213		0223
0441	0444	0451

