




**Massachusetts  
Breeding Bird  
Atlas II  
(2007-2011)**

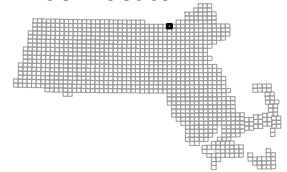
**Block: 0215**  
Lowell - 05



**Map Key**

-  Atlas block border
-  Topo border
-  County line

**Block locator**



|      |      |      |
|------|------|------|
| 0212 | 0215 | 0222 |
| 0213 | 0216 | 0223 |
| 0441 | 0444 | 0451 |



Date generated:  
Mar 05, 2008