




**Massachusetts  
Breeding Bird  
Atlas II  
(2007-2011)**

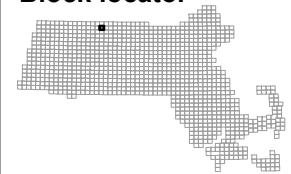
**Block: 0135**  
Northfield - 05



**Map Key**

-  Atlas block border
-  Topo border
-  County line

**Block locator**



0120	0131	0134	0141
	0132	0135	0142
	0133	0136	0143

