




**Massachusetts  
Breeding Bird  
Atlas II  
(2007-2011)**

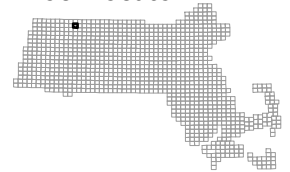
**Block: 0112**  
Bernardston - 02



**Map Key**

-  Atlas block border
-  Topo border
-  County line

**Block locator**



|          |      |      |
|----------|------|------|
| 01010104 | 0111 | 0114 |
| 0105     | 0112 | 0115 |
| 0106     | 0113 | 0116 |

