




**Massachusetts
Breeding Bird
Atlas II
(2007-2011)**

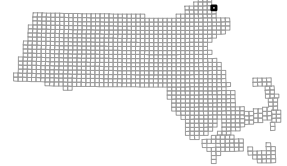
Block: 0055
Newburyport - 11



Map Key

-  Atlas block border
-  Topo border
-  County line

Block locator



0044	0051	
0045	0052	
0046	0053	0056

