




**Massachusetts  
Breeding Bird  
Atlas II  
(2007-2011)**

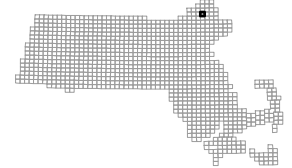
**Block: 0043  
Newburyport - 03**




**Map Key**

-  Atlas block border
-  Topo border
-  County line

**Block locator**



 0035	0042	00430052
0036	0043	0046
0244	0251	0254



Date generated:  
Mar 05, 2008