




**Massachusetts  
Breeding Bird  
Atlas II  
(2007-2011)**

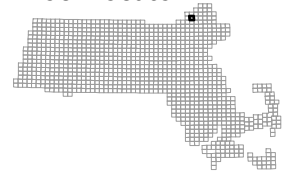
**Block: 0033**  
Haverhill - 09



**Map Key**

-  Atlas block border
-  Topo border
-  County line

**Block locator**



0025	0032	0035/0042
0026	0033	0036
0234	0241	0244

