





**Delaware Breeding  
Bird Atlas, 2008-2012**

**Block: 279**  
**Sharptown - CW**



**Map Key**

-  Atlas block border
-  Topo border
-  County line
-  Special areas

