

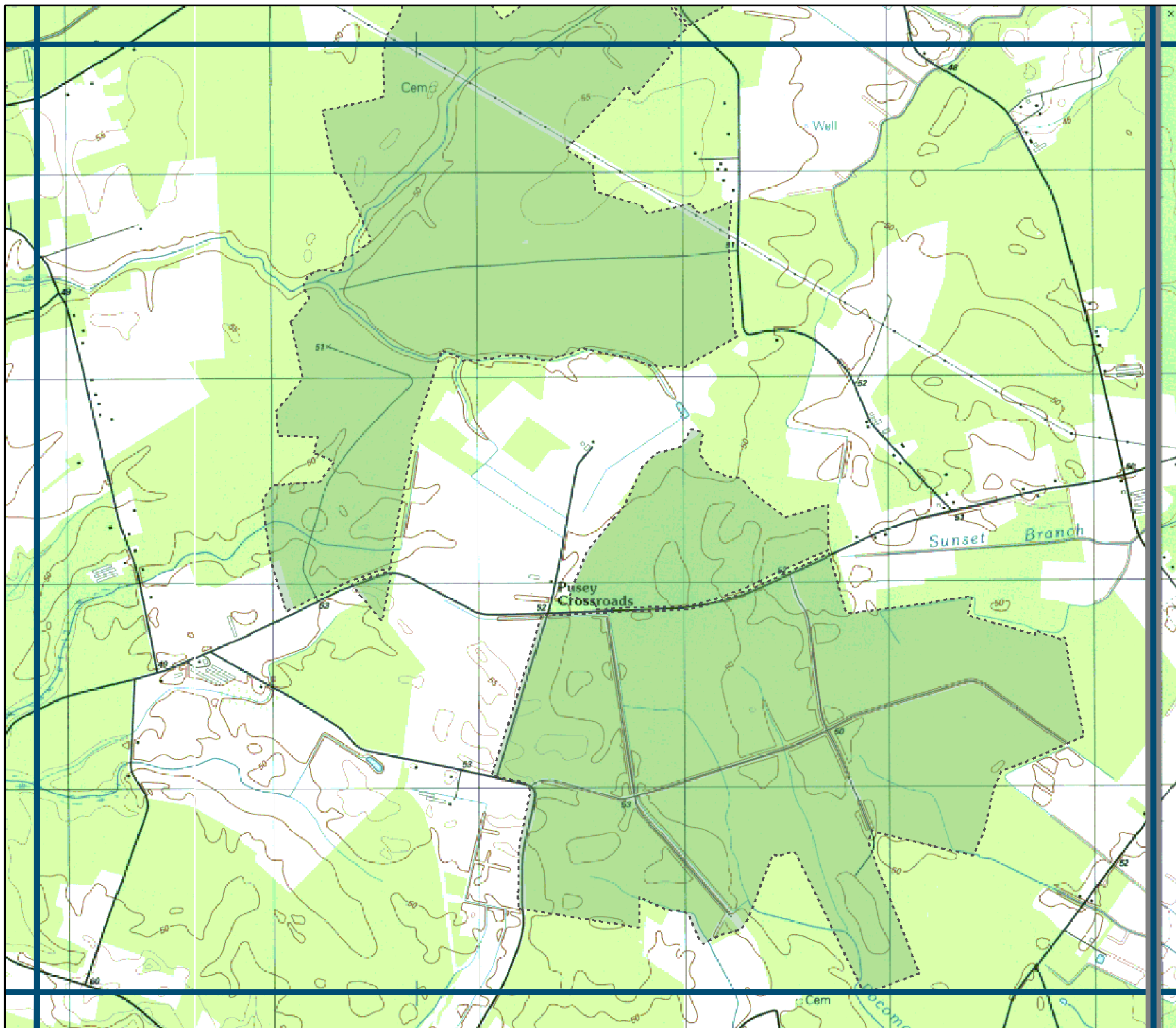
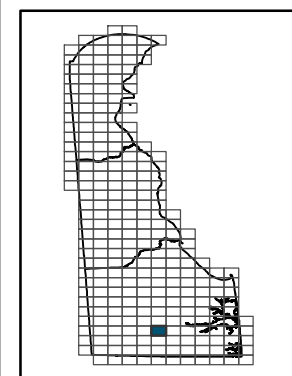
**Delaware Breeding  
Bird Atlas, 2008-2012**

**Block:** 194  
Trap Pond - CE




**Map Key**

- Atlas block border
- Topo border
- County line
- Special areas



More information: <http://www.fw.delaware.gov/Education/Pages/BreedingBirdAtlas.aspx>  
To print another map: <http://www.pwrc.usgs.gov/bba>



Date generated:  
Feb 25, 2008