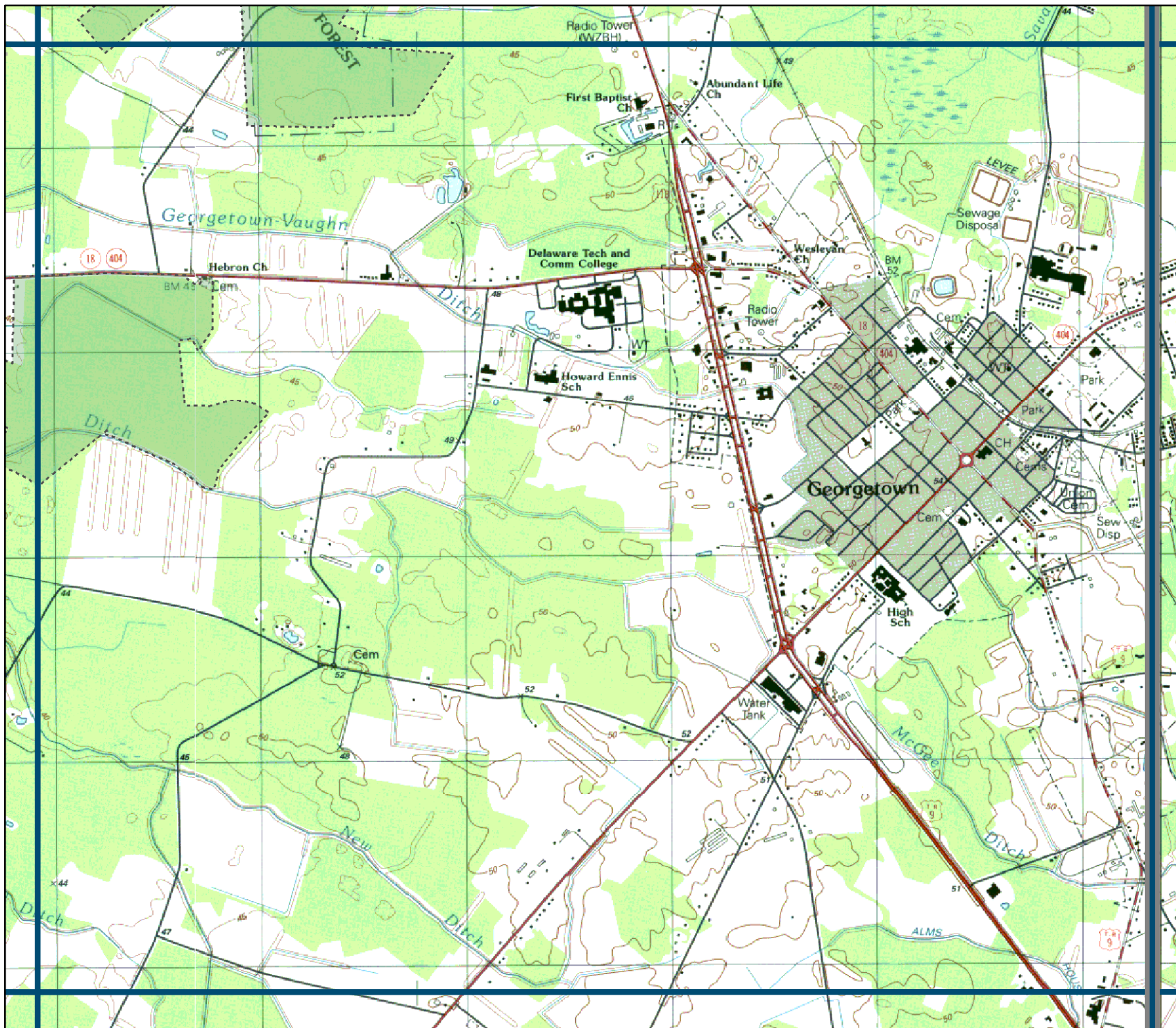






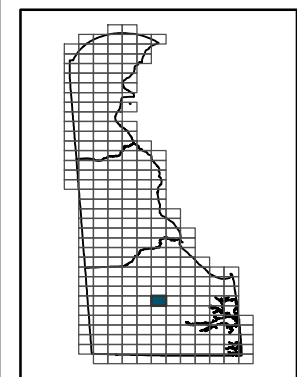
**Delaware Breeding  
Bird Atlas, 2008-2012**

**Block: 164**  
Georgetown - CE




**Map Key**

-  Atlas block border
-  Topo border
-  County line
-  Special areas



More information: <http://www.fw.delaware.gov/Education/Pages/BreedingBirdAtlas.aspx>  
 To print another map: <http://www.pwrc.usgs.gov/bba>



Date generated:  
Feb 25, 2008